

SEASIDE

<https://www.pinterest.com/pin/567875834235918350/>

<https://www.pinterest.com/pin/286752701248769410/>



KATHRYN FLOOR
PIETER REED
MARCO RANGEL


<http://media-cache-ec0.pinimg.com/originals/53/8f/ab/538fab9e76fe6f546d612aadcbf2ad60.jpg>

-Located East of Monterey, Seaside, California was established during 1887.

-John L.D. Roberts, M.D., from Osceolo, New York founded the town of Seaside in 1887.

-Roberts bought the land from his uncle, David Houghton, for \$5,000 who owned a ranch of 160 acres in what are now Seaside.

-To the North and East was Fort Ord, one of the largest army base on the westcoast until it closed in 1994.



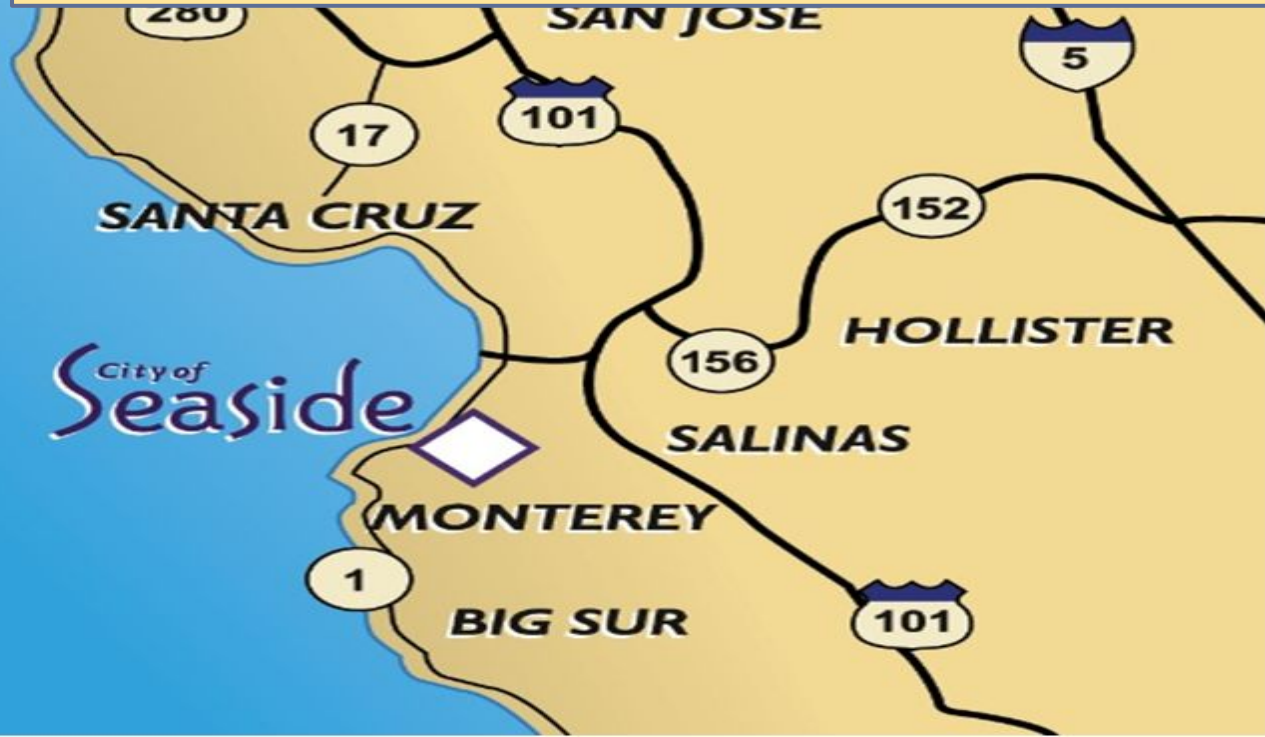
SAN FRANCISCO

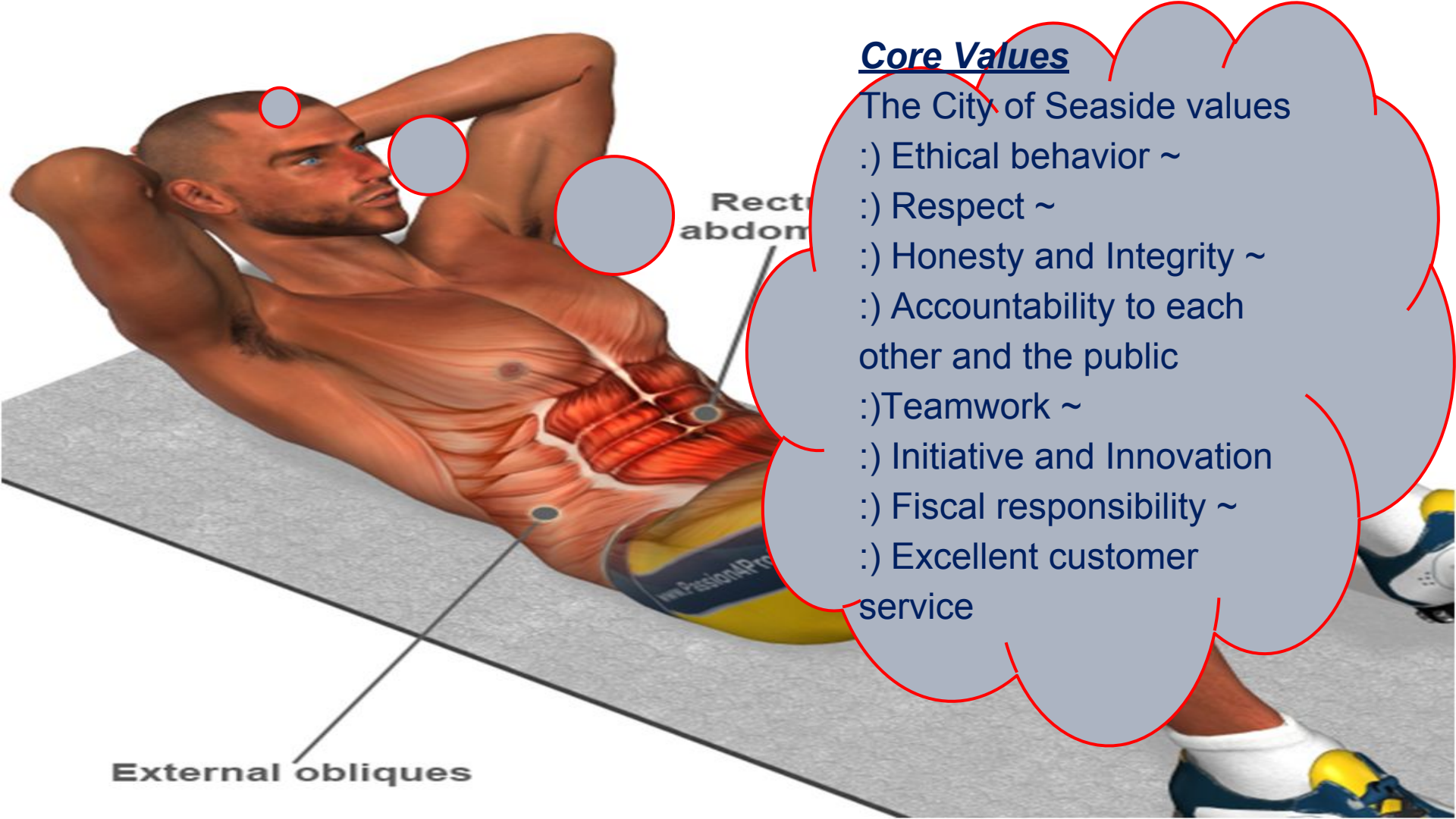
Mission Statement-

The City of Seaside is dedicated to providing excellent municipal services that enhance the quality of life for our diverse community.

Vision Statement-

The City of Seaside will be a prosperous and fiscally sound, family-oriented community with a full range of housing, business, cultural and recreational opportunities in a safe and attractive environment for residents and visitors.





Core Values

The City of Seaside values

- :) Ethical behavior ~
- :) Respect ~
- :) Honesty and Integrity ~
- :) Accountability to each other and the public
- :) Teamwork ~
- :) Initiative and Innovation
- :) Fiscal responsibility ~
- :) Excellent customer service



During World War II, the Hotel Del Monte was requisitioned by Navy.

During 1947, Hotel Del Monte, and its 627 acres plus surroundings were purchased for \$2.5 million.

Seaside began as a hotel named Del Monte, as a part of the City of Monterey.

Several years later Del Monte became know Hermann Hall, after United States Naval Academy moved transferring their postgraduate school.



<http://www.city-data.com/city/Seaside-California.html>

Seaside has an approximate population of 33,878.



Races in Seaside, CA



- Hispanic - 13,190 (40.3%)
- White alone - 11,812 (36.1%)
- Black alone - 2,859 (8.7%)
- Asian alone - 2,709 (8.3%)
- Two or more races - 1,364 (4.2%)
- Native Hawaiian and Other Pacific Islander alone - 425 (1.3%)
- Other race alone - 289 (0.9%)
- American Indian alone - 87 (0.3%)

Median age in 2011:
-Seaside: 30.6 years
-California: 45.6 years

Estimated median household income in 2011:
-Seaside: \$51,991
-California: \$57,287

Estimated per capita income in 2011:
- \$19,832

Estimated median house or condo value in 2011:
-Seaside: \$340,584
-California: \$355,600

Laguna Grande Park

Location: Canyon Del Rey Boulevard

- Several Barbeque Areas
- Picnic Tables
- Public Restrooms
- Playground Equipment
- Established 1950



Roberts Lake

Location: Roberts Avenue

- Lake with trails
- Picnic Tables
- Established 1987



Soper Field

Location: 220 Coe Avenue

- Baseball Fields
- Barbeque Areas
- Restrooms with rental use
- Picnic Tables
- Playground Equipment
- Established 2003



The City of Seaside has 86 acres of open space, includes 24 neighborhood parks and a large regional park for City residents and visitors. Several parks contain athletic facilities such as baseball, tennis and basketball courts. Two of the parks have barbeque areas which can be reserved.

Metz Park

Location: 1556 Military Avenue

- Baseball Field
- Stadium Seating
- Barbeque Pit
- Restrooms with rental use
- Established in 1965



Cutino Park

Location: San Pablo Avenue


- Baseball Fields
- Basketball Court
- Barbeque and Picnic Area
- Restrooms available with rental use
- Established in 1967



Youth Education Center

Location: 1136 Wheeler Street

- Miniature Golf Course
- Established 1980





FALL/WINTER 2008

CALIFORNIA STATE UNIVERSITY Monterey Bay

MAGAZINE & ALUMNI NEWS



MONTEREY COLLEGE OF LAW

A TRADITION OF EXCELLENCE SINCE 1972



Station 44 Centennial Celebration 10-5-13

FORT ORD PUBLIC LANDS

Interim Trail Map



Map Revised July 2007

- A FEW LOCAL TRAIL NAMES**
- 10 - Three Sisters Trail
 - 30 - Hobbs Trail
 - 32 - Nothings / No Name Trail
 - 34 - Staircase Trail
 - 41 - Goat Trail
 - 42 - Redrock Trail
 - 43 - Evok Trail
 - 44 - Lombard / Corkscrew / Owlhouse Trail
 - 47 - Couch Canyon / Huft Hill Trail
 - 59 - Blair Witch Trail
 - 75 - Ridge / Rock Garden Trail

In 1910, now a Monterey County Supervisor, Roberts successfully lobbied President Theodore Roosevelt to locate Fort Ord in Seaside, which had the unintended effect of driving out the small community of middle classes who did not appreciate that the United States military used Seaside's main streets as a training ground.

WARNING
DO NOT ENTER
with DA

Monterey County
Toro Regional Park

Vicinity Map

U.S. DEPARTMENT OF THE INTERIOR
BUREAU OF LAND MANAGEMENT

About Explosives at Former Fort Ord...
While every effort has and is being made to clear dangerous materials, 60 years of military occupation make it possible that live rounds and explosives may remain in public areas as well as posted areas. **DO NOT TOUCH** unfamiliar objects, especially metal. Instead, **MARK THE LOCATION and CALL THE FEDERAL POLICE** at (831) 242-7851 or (831) 242-7919.



Anza trail

- Army Lands with Unexploded Ordnance
- Toilet
- Plant Reserve
- Parking
- Gates
- Fire Station
- Campground
- BLM Public Lands Border
- Single track trails
- Paved Road
- Dirt Road
- Pond or Vernal Pools
- Open Army Trails
- Steve Addington Glade



On April 20, 2012, President Obama signed a Proclamation to designate the Fort Ord National Monument. In his proclamation, the President stated that, "The protection of the Fort Ord area will maintain its historical and cultural significance, attract tourists and recreationalists from near and far, and enhance its unique natural resources, for the enjoyment of all Americans."

